















Bayfield Future Land Use Map

-  Current Town Limits
-  Higher Density Single Family Residential
-  Medium Density Single Family Residential
-  Lower Density Single Family Residential
-  General Commercial
-  Industrial
-  Multi-Family Residential Overlay
-  Developed Rural Land
-  Rural-Agricultural
-  Infill Areas
-  Undesignated Areas
-  Existing Streets, Hwys, Roads
-  100yr Floodplain
-  River, Streams, Ditches

RPI Consulting Inc.

